








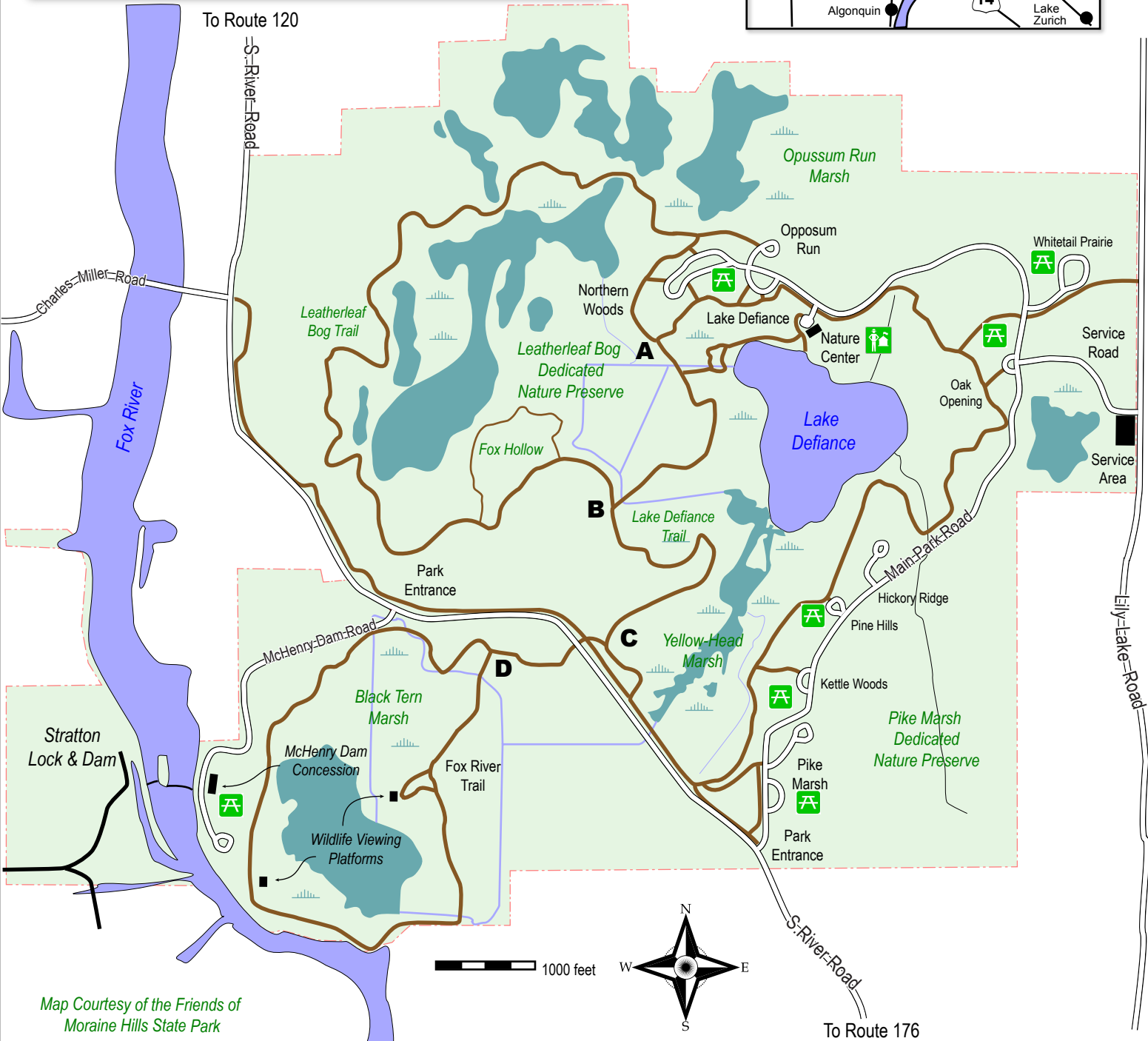
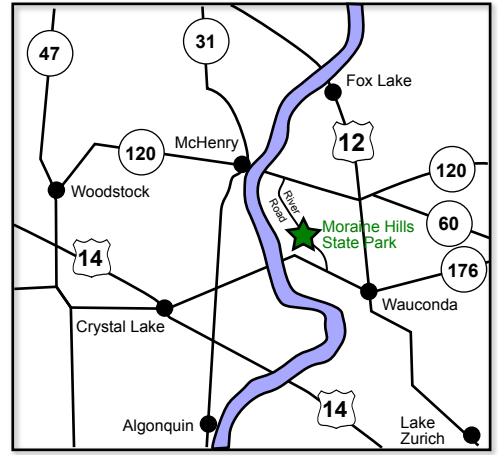


# Moraine Hills State Park

## Legend

- Nature/Visitor Center 
- Park Boundary 
- Parking Lot and Picnic Area 
- Open Water 
- Marsh 
- Bike/Ski Trail 
- Lake Defiance Trail (Red) 3.7 miles 
- Leatherleaf Bog Trail (Blue) 3.2 miles 
- Fox River Trail (Yellow) 2.0 miles 
- (Trail signs are marked by color coding)
- Trail Junctions **A B C D**



Map Courtesy of the Friends of Moraine Hills State Park

To Route 176